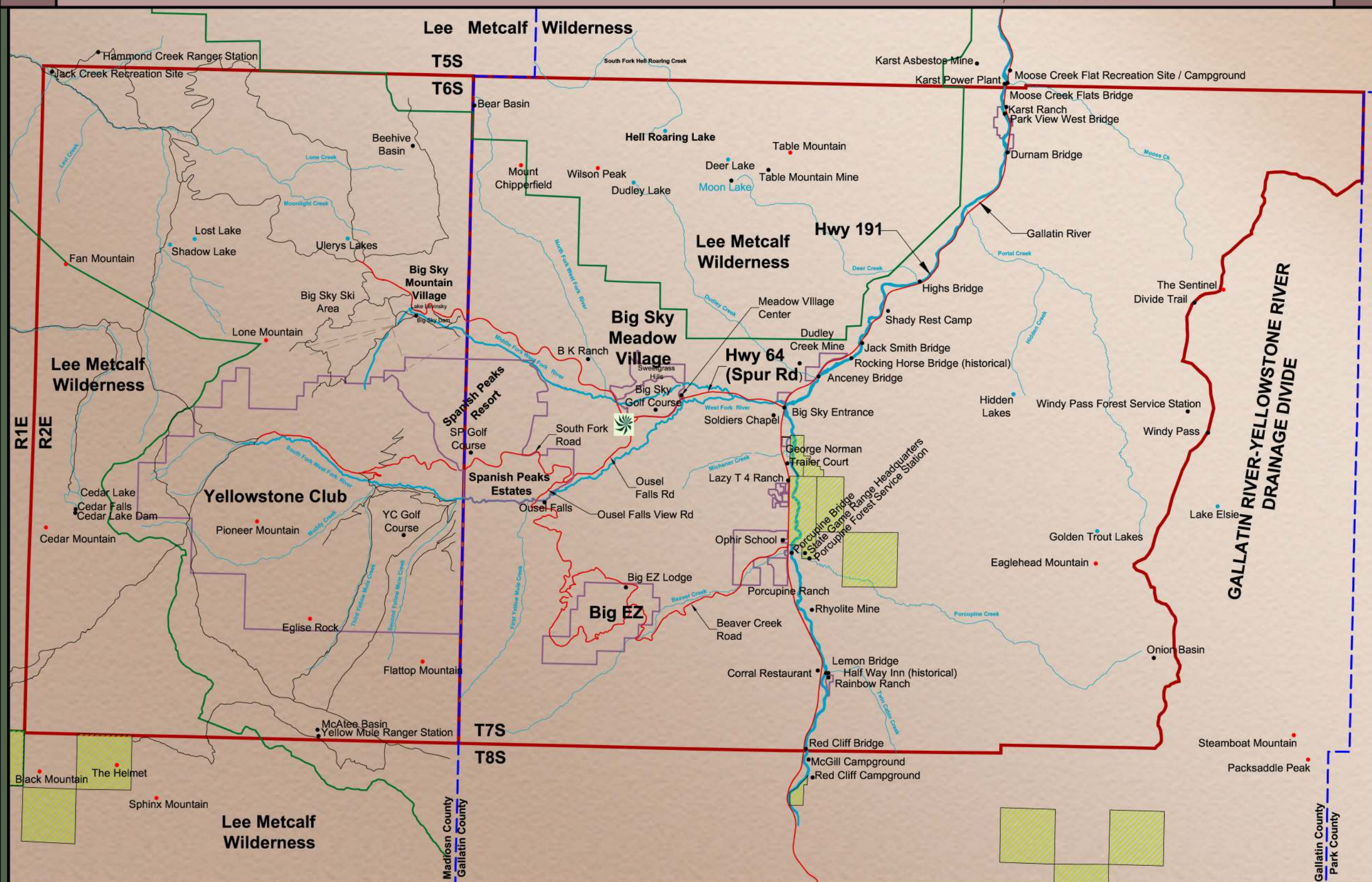













# BIG SKY RESORT AREA TAX DISTRICT

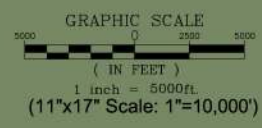
## 2007 VICINITY MAP

To Bozeman



### Legend:

-  Big Sky Tax District Office
-  Big Sky Resort Area District (By Legal Description)
-  Major Road (By Gallatin County GIS Dept & USGS)
-  Hydrography (By Gallatin County GIS Dept & USGS)
-  Roads (By Gallatin & Madison Counties GIS Dept)
-  Wilderness Area (By Gallatin County GIS Dept & USGS)
-  County Boundary (By State GIS)
-  Fish Wildlife Lands & Animal Preserves (By State GIS)
-  Point of Interest
-  Mountain Peak
-  Water Courses, Water



To West Yellowstone

Prepared By: Morrison-Maierle, Inc-1-22-2007  
Under The Direction Of: Leslie Fregien

Revision Dates:	Additions and/or Corrections	By: